

# BROCKVILLE

official plan











## Schedule 1


## City Structure

### Land Use Designations

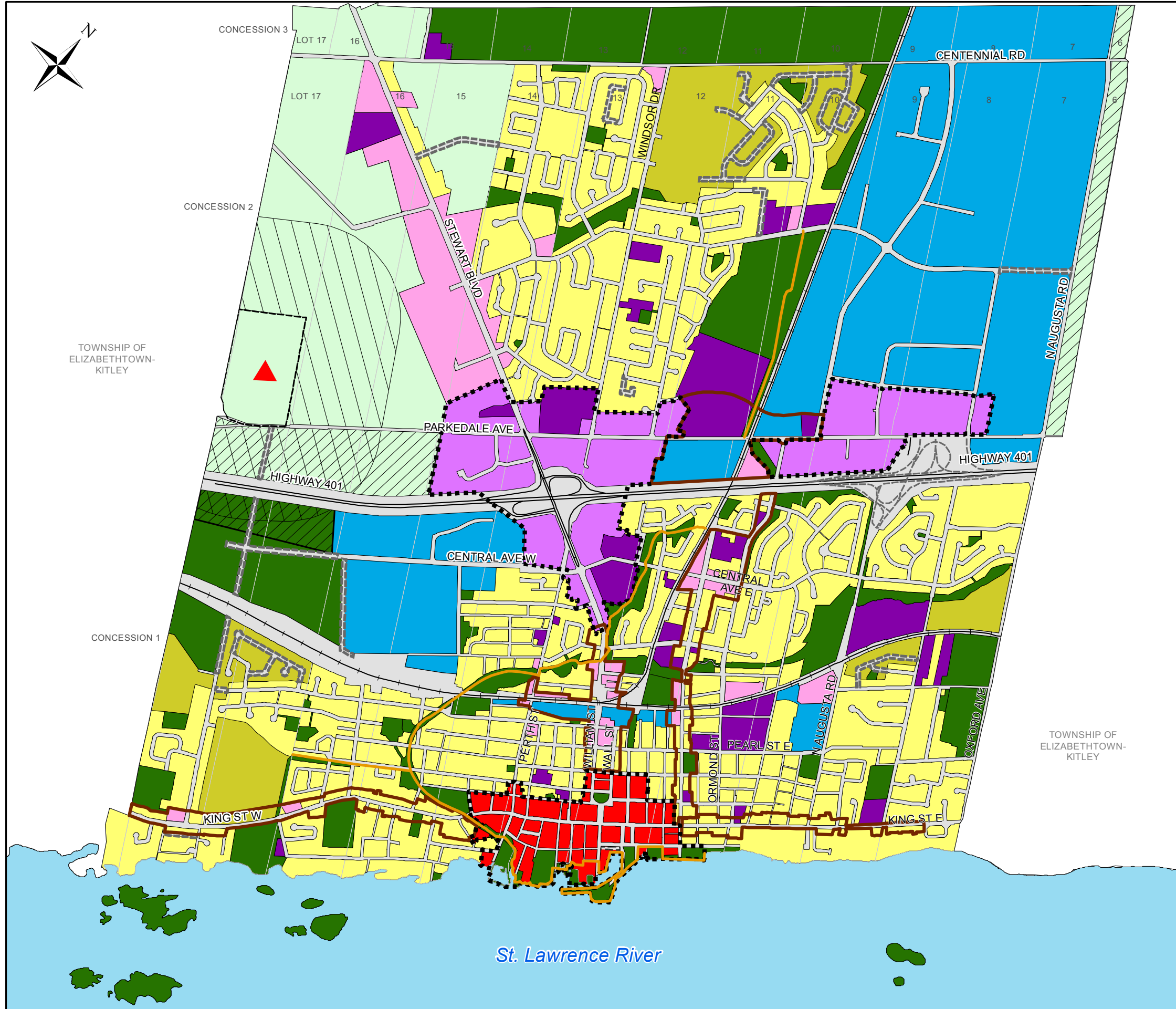
-  Downtown and Central Waterfront Area (See Section 4.2)
-  Neighbourhood Area (See Section 4.3)
-  Neighbourhood Development Area (See Section 4.4)
-  Mixed Use and Commercial Area (See Section 4.5)
-  Corridor Commercial Area (See Section 4.6)
-  Employment Area (See Section 4.7)
-  Institutional Area (See Section 4.8)
-  Parks and Open Space Area (See Section 4.9)
-  Urban Reserve Area (See Section 4.10)

### Mixed Use Node

-  Mixed Use Node (See Section 3.2.2.1)
-  Mixed Use Corridor (See Section 3.2.2.1)
-  Future Employment (See Section 3.2.5)
-  Waste Site Buffer - 500m (See Section 5.4)
-  Provincial Highway
-  Future Roads
-  Railway
-  Brock Trail



Interpretation Note: This Schedule will be read and interpreted in conjunction with the Official Plan in its entirety.



TOWNSHIP OF ELIZABETHTOWN-KITLEY

TOWNSHIP OF ELIZABETHTOWN-KITLEY

St. Lawrence River