




# City of Brockville Comprehensive Zoning By-law No. 050-2014

## Appendix 1: Screening Area for the Cataraqui Region Conservation Authority

### Legend

-  City of Brockville Boundary
-  Screening Area for the Cataraqui Region Conservation Authority (refer to Section 3.10)
-  St. Lawrence River - 1:100 Year Floodplain Plus Wave Uprush Factor (refer to Section 3.10) \*

\* Note: Where the 1:100 year floodplain plus wave uprush factor is shown, a permit from the Cataraqui Region Conservation Authority is required and development may be subject to additional setbacks as determined by the Cataraqui Region Conservation Authority. Note that the Wave Uprush Factor is not included for the islands.



0 250 500 1,000  
m

